

Patrick McGahern Books, Inc. (ABAC) since 1969

(Patrick & Liam McGahern)
783 Bank Street
Ottawa, Ontario, Canada K1S 3V5

Telephone (613)-230-2277
E Mail: books@mcgahernbooks.ca
Hours: Monday to Saturday from 10:30 until 5:30


“Compliments of the Season”
Catalogue 196 - Rare Books on the Arctic and Canadiana

Prices in Canadian Funds

The First Edition of the First to Navigate the Northwest Passage

1. AMUNDSEN, Roald
"The North West Passage". Being the Record of a Voyage of Exploration of the Ship "Gjoa" 1903-1907, by Roald Amundsen with a Supplement by First Lieutenant Hansen, Vice-Commander of the Expedition. With about one hundred and thirty-nine illustrations and three maps. London. Archibald Constable and Company. 1908. 23cm, the First Edition, in 2 volumes, xiii,335 & ix,397pp. with two gravure frontis plates (portrait & ships), and 237 plates and illustrations, 3 maps (2 folding in rear pocket), original gilt stamped and decorated dark green cloth, t.e.g., volume one re-cased, some slight edge wear, bookplate, a very good to fine set, rare. 1,800.00

Cooke p299. A.B. 402. Narrative of the first expedition to navigate the Northwest Passage in a single vessel, the expedition that brought Amundsen to prominence as a polar explorer. In 1901 he gave up the idea of medicine and decided to become an explorer. After several months in Hamburg studying the science of terrestrial magnetism, he purchased an old ship, the Gjoa, 70ft long and thirty years old. He put in a 14 hp engine; then, with six dogs and enough provisions on board, he got under way with a crew of six on 17 June, 1903. His aim was to find the North-West Passage which had been sought in vain since the time of John Cabot. In September, he crossed Peel Sound and anchored in a sheltered bay on King William Island. Eskimos came up to him who knew of the existence of white men by oral tradition only. Seventy-two years earlier, James Ross, had sailed in these regions with Parry. Amundsen bought tooth and bone necklaces and clothes which later enriched the Oslo museum. He also spent two winters learning about the Eskimo way of life. In October, 1905, he set out again for the North-West Passage. On August 30th the Gjoa entered the Nome roadstead. For the first time in world history a ship sailing north of America had found a way from the Atlantic to the Pacific.



2. [ANDERSON, David]
Notes of the Flood at The Red River, 1852. By the Bishop of Rupert's Land. London. Hatchards. [1852]. 17.5cm, [2],124p. frontis view, in the original blind stamped wavy-grain brown cloth, gilt titles on the spine and upper cover, expertly restored, new endpapers, inscribed with the publishers compliments, a fine copy , rare . . . 900.00
T.P.L. 3230. Peel 145. Lande 925. Sabin 1393. Casey 2301. The First Edition. Written in the form of a diary, by Bishop David Anderson, 1814- 1885, it gives a detailed description of the great flood of 1852 at the Red River Settlement. A second edition appeared in 1873.






3. BARTLETT, W.H.
Canadian Scenery, Illustrated. From Drawings by W.H. Bartlett. The literary department by N.P. Willis. London. George Virtue. 26, Ivy Lane. 1842. 4to. 27cm, first edition, in 2 volumes, 128 & 116pp., plus engraved frontis portrait, engraved title pages, engraved map & 117 steel engraved plate views, in contemporary half black calf, with double crimson crushed morocco labels placed towards the ends of the spine, with gilt flora decoration leading into the top and bottom of each label, gilt titles, skillfully designed to elongate the binding height, pebbled cloth, marbled endpapers, all edges gilt, without the usual foxing associated with this title, the plates are good clear early strikes - a fine relatively clean set in attractive contemporary binding. 2,500.00


Bartlett was an accomplished artist of the English landscape school of his day. He met the taste of his time by combining topographical sketches with a romantic mood. The two volumes include many remarkably dramatic sketches: a storm sweeping over the timber rafts on Lake St. Peter; the awesome rapids on approach to the village of Cedars; or a distant view of the lake beneath Owl's Head Mountain in the Eastern Townships. He was equally adept in creating the mood of vast tranquillity in a popularized Turner-esque manner. Tremendous landscapes, often in a setting sun, met this taste, as when he drew Lily Lake at Saint John, or a scene on the St. Lawrence near Montreal. From the historical point of view his work is both interesting and valuable... There is an endless charm to seeing Ottawa (then Bytown) as nothing more than Col. By's Canal with a few houses on the hill, or the Montreal water front with its sailing ships, or the view from Mount Royal, showing the broad farmlands between the mountain and the city.

18. BEGG, Alexander
History of the North-West. Toronto. Hunter, Rose and Company. 1894-95. 8vo, 22.5cm, the first edition, in 3 volumes, 515,xlvii & 420,xcvi & 492,xxviipp., appendices, chronological table, with 33 portrait plates, complete with tissue guards, in the original green cloth, gilt spine and cover titles and decorations, gilt pictorial illustration on the upper covers, beveled boards, a few small internal oval private library stamps, a fine bright set, scarce in this condition 450.00



Peel (3) 2184. "Begg's major work; detailed and informative." (Story). It covers from the early days of the fur trade to the Riel Rebellion and includes the Hudson's Bay Company, the North-West Company, Selkirk settlement, exploration, Indian treaties, the C.P.R. and the N.W.M.P. etc. Alexander Begg (1825-1905), journalist and civil servant. As emigration commissioner he persuaded many Scottish crofters to settle in Canada; he was also emigration commissioner for B.C.; a fellow of Royal Geographical Society and of Royal Colonial Institute; 1898 was employed by the Dominion government to assist in defining the boundary between Canada and Alaska.


4. BISHOP, Nathaniel H.
Voyage of The Paper Canoe: A Geographical Journey of 2500 Miles, from Quebec to the Gulf of Mexico, during the Years 1874-5. Edinburgh. David Douglas. 1878. 8vo. 21.5cm, the First U.K. Edition, xv,[1].351,[1]p., with 10 maps and 14 plates and illustrations from engravings, original dark brick brown pebbled cloth, gilt spine titles, dark brown endpapers, a fine copy 350.00



First U.K. Edition of this classic account. This edition is rare. My sense is that this is a reversal of form and these are U.S. sheets, but no printer is indicated. - Bishop went from Quebec to Albany in a wooden canoe, then commissioned Waters of Troy, a builder of racing shells, to build him an ultra-light canoe of Baden Powell's Nautilus design, using his laminated paper process. He paddled down the Hudson to Staten Island, then by river and waterway to the Delaware, and down by coast and inland waterways to the St. Mary's River in Florida, portaged across to the Suwanee River, thence to Cedar Keys, Florida. With details of the canoe, and a fine account of the South. Bishop was a founding member of the American Canoe Association and also the author of other canoeing accounts and a book on hiking in South America.

A Participant's Copy - Drum Sargent W.S. Weldon

5. BOULTON, Major Charles A.
Reminiscences of the North-West Rebellions, with a Record of the Raising of Her Majesty's 100th Regiment in Canada, and a Chapter on Canadian Social & Political Life. Toronto. Printed by the Grip Printing and Publishing Co. 1886. 12mo. 18cm, 531p. frontis portrait, folding colour map, 2 views, and 3 battle plans, original green cloth, beveled boards, gilt titles and decorations, bit loose, a very good to fine copy, unique, rare 1,200.00



Drum Sargent W.S. Weldon's copy, with his name in pencil on the title page and underlined in red in the list of participants in the appendix, - 'Montreal Garrison Artillery'. With tic marks and underlining in pencil occasionally throughout the text, in a few instances indicating mention of Weldon in the text; and notes and corrections. Nearly all the names in the Montreal

Garrison Artillery list have an x, +, or -, beside them.

Peel (3) 1347. Boulton was the commander of a cavalry unit known as Boulton's Scouts. One of the appendices gives a complete list of the officers and men in the North West Field Force which suppressed the Rebellion.



6. [BOURNE, George] The Picture of Quebec. Quebec. Published by D. and J. Smillie. [Printed by Robert Armour, Montreal]. 1829. 24mo. 13.5cm, 139p. index and map legend, with frontis, engraved title page and 6 plates, rear folding map (has one tape repair), rebacked in calf with the original printed paper over boards with vignette titles, imprint and border on the upper cover and full page book ads. on the bottom board, fine copy in slipcase. . . . 750.00 T.P.L. 1537. - Lande 1599 & Gagnon I-2710 & Dionne II-216, without map. The 16 small attractive steel engraved views were done by James Smillie. One of the views called for in the list of illustrations "The New Exchange" was not issued but appeared on the map, issued later. The building was not finished at the time of publication.

1837 Insurance Policy

7. [BROADSIDE]. QUEBEC Fire Assurance Company.


By the Quebec Fire Insurance Company. No. 15430. This Policy of Assurance Witnesseth That Mr. Wm. Edwd Holmes has paid the Quebec Fire-Assurance Company, the sum of Four Pounds fifteen shillings and five pence currency... shall in the event of any LOSS OR DAMAGE BY FIREThe Building only of a house occupied as a dwelling situated and being No 15 Saint Angels Street Upper Town Quebec, bounded on the one side by a House belonging to Mess Duplessis on the other side and in by a Garden built of stone and covered with woods. Gable through the roof complete... Four Hundred and Fifty Pounds... On the building only of the Stable appertaining to said House... Twenty five Pounds... On a building only of a House... in Saint Ursule Street Upper Town of Quebec bounded on one side by a Gateway departing it from a House belonging to R. Jellards, on the other side by a House belonging to Wm. Morrison....One Hundred and Seventy five Pounds... On the Building only of a Stable and Coach House... Twelve Pounds..... The President, Directors and Stockholders in and of the Quebec Fire-Assurance Company, do hereby promise to pay... from the Thirtieth day of June One thousand Eight Hundred and Thirty Seven to the Thirtieth day of June One Thousand Eight Hundred and Thirty Eight, at noon, not exceeding the Sum of Six Hundred Sixty two Pounds... Done at Quebec, this Thirtieth day of June 1837. (Signed) Wm Bell, President. J. Stewart, Director. [A form document with pertinent information hand-written in designated blank spaces. On the letter-head is an engraving of the Company building in Quebec. On the rear are the printed conditions along with colophon intended for outer title on folding].



partial image

Quebec. The Company. 1837. 1page, one elephant folio sheet, 56x 45cm (22in x 17in), printed on both sides and completed in manuscript, intended to be folded in quarters with title column to the fore, docketed (print & ms) on the verso, on fine but strong india paper, a fine copy with vignette 600.00

A scarce document that has been carefully protected. Not many of these documents from this period would survive. The Quebec Fire Assurance was the city's first domestic insurance company. formed in 1819 and incorporated in 1826. Quebec was very susceptible to fires and in 1845 two major fires burned about 2850 houses in Quebec City and left over 6,0000 people homeless. Insurance losses were 60, 770 pounds. (Encycl. Britannica, 11th edition).



8. BROWN, Samuel R. Views of the Campaigns of the North-Western Army &c. Comprising, Sketches of the Campaigns of Generals Hull and Harrison -A minute and interesting account of the Naval Conflict on Lake Erie - Military anecdotes - Abuses in the army - Plan of a Military Settlement - View of the Lake Coast from Sandusky to Detroit. Burlington, Vt. Printed By Samuel Mills. 1814. 12mo, 18cm, 156p., in the original full mottled sheep, gilt spine panel rules, red calf label, gilt titles, paper label, endpaper foxed, wormed to the bottom half of the bottom margin down to page 25, less than usual foxing, very good to fine copy .. 600.00

Howes B866; Sabin 8557. Streeter 2-1067. (Tory). Siebert 356 (troy ed). Smith 385. (Vt). "One of the standard accounts of the War of 1812" (Streeter). Greatly enlarged edition of Brown's Views on Lake Erie, which dealt only with the inland naval campaign of the War of 1812. "One of the standard accounts of the War of 1812" (Streeter). Brown was a newspaper publisher and veteran of the war. "General narration

with analyses of the campaigns and other related matters. Reprints materials from his "Views of Lake Erie, 1814." (Smith).

9. [CANADIAN Medicine]. ROSEBRUGH, A.M.

A New Ophthalmoscope, for Photographing the posterior internal surface of the Living Eye; with an Outline of the Theory of the Ordinary Ophthalmoscope. Read before the Canadian Institute, January 16th, 1864. [Toronto]. Canadian Journal 1864. 8vo, 12,2p., plus engraved frontis plate & 4 text illustrations, original printed wraps with the title repeated on the upper cover, a fine copy, rare 250.00

No listing located. Not in Amicus (R.I.P.) , - See article in D.C.B., on this Canadian born pioneer of Canadian medicine.

The Definitive Edition of Champlain Voyages

10. CHAMPLAIN, Samuel de (1567-1635).


The Works of Samuel De Champlain. Reprinted, Translated & Annotated by Six Canadian Scholars... Edited by H.P. Biggar. Toronto. Champlain Society. 1922-1936. 8vo. 23.5cm, in 7 volumes, containing 82 maps and plates, many folding, (including separate portfolio of plates and maps), limited and numbered edition, this being 294 (mainly), two volumes unnumbered, in the original crested red cloth, t.e.g., spines variously faded (titles clear), portfolio has library stamps and is bit dust worn in places, spines uneven faded as usual, else a very good to fine set. 2,500.00



With the text in French and English. T.P.L. 30. Waterston p203. Champlain's vigorous descriptions of Quebec, Tadoussac, the St. Lawrence and Acadian regions were not fully available in English translation until 1936. He presented his comments on trade, exploration and climate in a series of official reports between 1604 and 1632,

Samuel de Champlain, explorer and colonizer, was born at Brouage, France, about 1567. Visiting America in 1601, he was appointed royal geographer on his return to France; and in 1603 he made his first visit to the Gulf of St. Lawrence. In 1604 he accompanied Monts's expedition to Acadia, and he spent the next three years exploring and mapping the coasts of Acadia and northern New England. In 1608 he commanded the expedition which founded the post of Quebec and the rest of his life was mainly devoted to making this settlement a success. In 1612 he was appointed commandant in New France; and in 1627 he became Governor of the Colony under the Company of One Hundred Associates.

His work as an explorer and geographer, was, however, no less noteworthy than his work as a colonizer. In 1613 he visited the upper Ottawa Valley, and in 1615-16 he reached Georgian Bay, by way of the Ottawa River and Lake Nipissing; spent a winter among the Huron Indians; followed the Trent valley south to Lake Ontario; and penetrated into the Iroquois country in Northern New York. Here Champlain had an encounter with the Iroquois which proved later disastrous for the French colonists; but this result he could hardly have foreseen. Champlain died at Quebec on December 25, 1635 but with the satisfaction of seeing the colony of New France firmly established. His writings are classics of early North American travel. Wallace DCB.



11. DUNCAN, Francis

Our Garrisons in the West, or Sketches in British North America. London. Chapman & Hall. 1864. 12mo, 19.5cm, the first edition, viii,319p., engraved folding map, in the original brick brown cloth, elaborately blind stamped gilt spine titles, expertly restored, a fine copy (1). 350.00

T.P.L. 4136. Sabin 21254. Not in O'Dea. Account of Nova Scotia, New Brunswick and the Canadas, where the author was on military duty between 1856-62. Contains also a chapter on hunting and fishing, in Toronto and in Newfoundland.

First Voyage - The First Edition, First Issue
With 11 Colour Aquatint Plates

12. FRANKLIN, John

Narrative of a Journey to the Shores of the Polar Sea, in the years 1819, 20, 21 and 22. By John Franklin, Captain. With an appendix on various subjects relating to science and natural history. Illustrated by numerous plates and maps. London. John Murray. 1823. 4to. 27cm, first edition, xvi,(errata leaf),768p., with 30 engraved plates (including 11 hand-coloured aquatints) plus 4 folding maps, in half dark blue (navy) half calf, tall blind ruled and decorated raised bands, gilt roll ruled panel border decorations, gilt ship and anchor center panel devices, gilt titles, matched marbled boards and endpapers, less than usual foxing, a fine copy in an attractive antique style binding, the first edition, first issue, 3,500.00



T.P.L. 7092. Sabin 25624. (See A.B. 5194. T.P.L. 1248. Lande 1181. Peel 80. Smith 3251, for the first issue). First issue maps are all dated Mar. 1823. - This famous journey was made to the mouth of the Coppermine River, largely overland. The coast east of the mouth was surveyed. It is one of the most terrible journeys on record, many of the party dying from cold, hunger, or murder. The distance travelled was some 5,500 miles, and Franklin's narrative at once became a classic of travel literature. John Richardson and George Back, later famous Arctic explorers in their own right, were members of the expedition.



13. GRANT, George M.

Ocean To Ocean. Sandford Fleming's Expedition through Canada in 1872. Being a Diary kept during a Journey from The Atlantic To The Pacific, with the Expedition of the Engineer-in-Chief of the Canadian Pacific and Intercolonial Railways. Toronto: James Campbell & London: Sampson, Low. 1873. 20cm, xiv,371p. with 61 sepia tone plates & maps, from engravings, in the original blind and gilt stamped cloth, for this book a fine copy . 250.00

Peel 367. Waterston p139. - One of the Classics of Canadian Travel - "... Grant joined Sandford Fleming on a historic expedition commissioned by the government to coordinate the work of survey parties, check the best pass through the Rockies, and confirm the railway lines across the prairies. Grant's diary conveys the human drama of the westward trip. Fellow travellers Macoun, Horetsky, and Fleming became characters in an entertaining drama. ... The book's climax comes when the group meets Moberly coming from the Pacific. ..." Waterston.



14. [GLEIG, George R.]

A Narrative of the Campaigns of the British Army at Washington and New Orleans, in the Years 1814 and 1815; With Some Account of the Countries Visited. By an Officer of "The Subaltern". London. John Murray. 1826. 8vo, 21.2cm, 2nd Edition, [i],377p., in contemp half dark green calf and dark green pebbled cloth boards, gilt spine titles, modern presentation inscription on the free fly, author's name & date in ink on the title by a former owner, otherwise a very good to fine copy 450.00
T.P.L. 1048/1048. 1st and 4th editions. Not in Lande. Sabin 27658. Howes G-205. Clark II-148.

The author, a chaplain-general in the British Army, was sent with his regiment from France to America to fight on the side of the British in the War of 1812. He describes his military service in Europe, the voyage to Bermuda, and finally America. He participated in the battles of Washington, New Orleans, Bladensburg, and Fort Bowyer. "Almost wholly devoted to military aspects, this journal gives details of American and British failures and successes, sketches of the regions of the fighting, estimates of the soldiers, and suggestions for overcoming the Americans. Gleig is often quoted and highly praised for his journal, which is an indispensable item for the study of the fighting around Washington and New Orleans" - Clark. He also describes stops in the West Indies, Jamaica, and Cuba.

With Beautiful Contemporary Hand-Coloured Plates

15. HERIOT, George

Travels through the Canadas, containing a Description of the Picturesque Scenery on some of the Rivers and Lakes; with an account of the Productions, Commerce, and Inhabitants of those Provinces. To which is subjoined a Comparative View of Manners and Customs of several of the Indian Nations of North and South America. Illustrated with a map and numerous engravings, from drawings made at the several places by the author. London. Printed for Richard Phillips. 1807. 4to. 26cm, the first edition, xii,602,[ii]p., with 27 hand coloured (publisher's) aquatint plates by Stadler and Lewis after Heriot (6 being double folding) and a folding coloured map; (two titles shaved), an excellent copy with beautiful contemporary hand colouring on plates which are excellent clear strikes, in contemporary half calf, black leather label gilt, marbled boards, boards and edges heavily worn, upper hinge cracked, preliminary front and rear pages wormed in the margin, in brown cloth clamshell box with black leather spine label without the usual heavy foxing and or transfer often found in this book. 9,000.00

T.P.L. 805. Lande 433. Sabin 31489. Hill p142-3. cf. Abbey 618. One of the most important books about Canada. Heriot's information is drawn from personal knowledge and in the second part, which contains detailed descriptions of American Indian cultures, from Lafitau, Lahonton, Mackenzie & Vancouver among others, as well as from manuscripts he consulted for his 1804 history of Canada at the Jesuit Library in Quebec. The final 31pp. contain Father Rasle's vocabulary of the Algonquin language.

Heriot's book contains important material on Western Canada and is particularly detailed on the fur trade, voyages to the North, Eskimos and the cod fishery. It is also "The Earliest And The Most Important Aquatint Book Published On Canada" (Hill)... "Illustrated books on North America are curiously few in the period with which we deal. By far the most interesting is Heriot's Travels through the Canadas.... interesting for its aquatints..." [Prideaux, Aquatint Engravings. pp254-55]. Heriot was deputy Post Master of Canada.



16. HENRY, John Joseph

An Accurate and Interesting Account of the Hardships and Sufferings of the Band of Heroes, who traversed the wilderness in the Campaign Against Quebec in 1775. By John Joseph Henry, late president of the second Judaical district of Pennsylvania. Lancaster. Printed by William Greer. 1812. 12mo. 17cm, first edition, 225p., copyright notice laid down on the verso of the title page, foxed & transfer and a stain, page103 has a repaired tear, rebounded in full calf, crushed red morocco label, new endpapers, a very good copy in slip case, rare 500.00

T.P.L. 465. Lande 428. Dionne 950. Sabin 31400 (citing this as first and best edition). Gagnon I-1653. Howes H423. Vlach 388. Casey 970. An important account of Benedict Arnold's ill-fated campaign against Quebec during the early years of the American Revolution. Describes the expedition's march through the Maine wilderness to join Montgomery's forces at Quebec. Signature of William Bausman, pioneer settler of Lancaster, PA., where the aut


With Autograph Letter Signed from General Hull to Future President Van Buren

17. [HULL, General William]. by Maria Campbell

Revolutionary Services and Civil Life of General William Hull; prepared from his manuscripts, by his daughter Mrs. Maria Campbell: Together with the History of the Campaign of 1812, and Surrender of the Post of Detroit, by his grandson, James Freeman Clarke. New York. D. Appleton & Co. 1848. 8vo, 23cm, xx,482p., frontis portrait, 2 plans, appendix, original ornately blind decorated dark brown cloth, gilt spine titles & decoration, with two engraved bookplates, a few internal circular library stamps, else a near fine copy 2,500.00

With tipped-in Autographed Letter Signed, from General Hull, addressed to future President of the United States and then New York State senator, Martin Van Buren, dated 20th March 1814. It relates to General Hull's court martial proceedings on the charge of cowardice for the surrender of Detroit to the British in 1812. "If there are no objections on the part of the Court Martial, it is my intention to visit my family in Newton/ Mass/ and there report myself & will thank you to make this communication to the Court - to the government - Yours very regretfully Your most obed't. Servant, Wm. Hull (signed). (To) Van Buren Judge Advocate Gen. "Although Hull was found guilty of cowardice, his grandson has written an extended defence of his grandfathers actions.

"A defense of Hull by his daughter and grandson based on his personal papers" (ANB). William Hull was an army officer, governor of the Michigan Territory, and a general during the War of 1812. Despite his early military and political successes, he is best remembered for his surrender at Detroit during the War of 1812. In that year, having been pushed back from his original post in Canada by British General Sir Isaac Brock, Hull found himself in Detroit being brutally bombarded by batteries on the Canadian shore. Aware that his troops were outnumbered, that he was short on supplies, and that there was a substantial risk of an attack on noncombatants by Brock's Indian allies, Hull surrendered his entire command. Convicted of cowardice and negligence before a military tribunal in 1814, Hull was sentenced to death, a fate he escaped only through the President's decision to commute his sentence. He nevertheless died in disgrace. This work constituted an attempt by his descendants to vindicate him. Sabin 10263. T.P.L. 7951. Smith, 518. Not in Lande.



18. HUNTER, William S.

Hunter's Eastern Townships Scenery, Canada East. Montreal. Printed and Published by John Lovell. 1860. 33.5cm, folio. 36p. engraved frontis title-page, map, and 13 lithographed plates, in the original blind stamped cloth, with gilt titles on the upper cover, expertly restored, some foxing or damp spots mainly on the margins of the first four plates but the illustrations are good clear strikes 1,500.00

T.P.L. 5907. Lande 1863. Spendlove p44-45. Sabin 33936. Harper p167. "As the text indicates, Hunter lived in Stanstead, in the Eastern Townships, and so could describe and illustrate this distinct and very beautiful part of the Province of Quebec from personal knowledge. The plates were accurately drawn and lithographed, and are of much interest and increasing rarity. They were printed in black and white, and sometimes later given a wash of light colour. Lithographed by Bufford in Boston who did so many early views for Nathaniel Currier". Spendlove. The plates are oval shaped with interesting small separately titled vignette illustrations at the corners. These attractive antique lithograph views portray this scenic area of Quebec in the mid-nineteenth century. The map indicates the railway connections to the eastern townships. - NOTE: We have many of these plates in stock at \$250.00 each and invite your enquiries. We can supply a scan by email on request.




19. KLEIN, A.M.

Huit Poemes Canadiens (en anglais). Montreal. [The Author]. 1944. 12mo, 20cm, the first edition, 16p., buff wraps with title repeated on the upper cover, previous owner's small ink-stamp at the upper right corner, very good to fine . 200.00

Klein's fourth book. Contains eight poems, the first seven of which were previously published in Poetry Magazine of Chicago and had won the Edward Bland Memorial Prize for the author. The eighth was previously published in Canadian Forum. The Introduction and biographical note by Jean-Marie Poirier (La Presse, Montreal), is printed in French, the poems in English. They are remarkable for their interpretation of Quebec. Watters p107.

Contains: Geographical History of Nova Scotia

20. LaFARGUE, [Etienne] de
 Oeuvres Melées de M. De Lafrague, Des Academies Royales des Sciences, Belles-Letters & Arts de Caen & Lyon. A Paris. chez Duchesne, Libraire. 1765. 12mo. 16.5cm, in two volumes, xix,324 & viii,359p., complete with half-titles, engraved illustrations, head and tailpieces, in contemporary full mottled calf, gilt decorated real raised bands, ornate gilt decorations in the panels, double red and green leather labels, small chip at the bottom spine edge of volume two, some slight wear on the edges, a fine set in attractive contemporary binding. 850.00
 Contains LaFargue's French translation of A Geographical History of Nova Scotia pp157-350, an anonymous work written for prospective settlers and based on the author's observations and Charlevoix's Histoire de la Nouvelle France. It is one of the first statements of French-English rival claims in Nova Scotia.





Discoverer of the Fate of Franklin

21. McCLINTOCK, Capt. [Francis L].
 A Narrative of the Discovery of the Fate of Sir John Franklin and His Companions. The Voyage of the 'Fox' in the Arctic Seas. London. John Murray. 1859. 8vo, 21.5cm, The First Edition, xxvii,403,[1]p. Murray books ad., with 15 engraved plates and views, 3 folding maps, one folding facsimile of the 'Record found of Franklin's Expedition', in contemporary half calf, gilt ruled and decorated raised bands and panel borders, dark crimson crushed morocco label gilt, blind ruled borders on the boards, matched marbled boards, endpapers and edges, bookplates & private library bookplate on the front endpapers, some slight edge wear but a very good to fine copy of the much scarcer first London edition. 600.00
 A.B. 10555. Sabin 43043. Smith 6220. T.P.L. 8741. cf. Lande for later editions. Account of Lady Franklin's final searching expedition on the 'Fox', under McClintock, 1857-59, which finally determined the fate of the Franklin expedition. The work, as well as being a journal of the expedition, includes observations on the Eskimo, geography and climate. The appendix includes a list of relics of the expedition.



With Sir John A. Macdonald's Bookplate

22. [MacDONALD, Sir John A.]. Bunyan, John
 The Holy War made King Shaddai Upon Diabolus; to regain The Metropolis of the World. Or The Losing and Taking Again of the Town of Mansoul. ... Hartford. Published by S. Audrus & Son. 1852. 12mo, 19cm, new edition, 252p., with 7 woodcut illustrations, in the original crimson leather, elaborate gilt and blind stamped decorations, marbled edges, new inner linen upper hinge edges worn, else a good to very good copy : With the book-plate of Sir 'John A. Macdonald', on the front paste-down endpaper. 250.00
 Evidently from the hand of Canada's First Prime Minister.



23. MACOUN, John & Alexander Begg & George M. Grant & Others...
 Manitoba and The Great North-West: The Field for Investment, the Home of the Emigrant, being a Full and Complete History of the Country, its geography, area, situation, and resources;... Sketch of the Rise and Progress of Winnipeg, by J.C. McLagan. Appendix of Statistics of the Dominion of Canada... An Encyclopedia of Information in regard to the Great North West... Guelph. World Publishing Co. 1882. 23cm, 687,[3]p. frontis folding view (tinted litho. 'Birds Eye View of Winnipeg'), 3 folding maps (2 coloured) and several plates from wood-engravings, in the original brown cloth, extra black and gilt stamped pictorial decorations and titles on the spine and covers, bevelled boards, new endpapers, a fine copy. 300.00
 Peel (3) 1081. "An encyclopedic work on the West of this period". - Macoun was known for his enthusiasm for botany. He accompanied the government parties searching for an all-Canadian continental railway route and he contributes a personalized account.

24. [MAP - VANCOUVER] 1911.
 Indexed Guide Map of the City of Vancouver and Suburbs. Vancouver. Compiled and Published by The Vancouver Map & Blue Print Co. Limited. 1911. large folding colour map: 56x 77cm (22" x 30 1/2"), folded to half 8vo, 21x 10.5cm, with 4p. index, in printed card wraps with ads on covers & rear of map, some expert repairs mainly along the spine edge, wraps are very good to fine, the map is fine 100.00
 A detailed map showing streets and numbered lots in 1911 Vancouver as well as Burnaby, Hastings, New Westminster, North Vancouver, Point Grey and Lulu Island. The routes of the electric railways are also outlined.




25. [MAP]. A.F. Church
Church's Mineral Map of Nova Scotia. Bedford, Halifax County. A.F. Church & Co. 1869, large linen backed folding map, outline colour, 65x 78cm, (26"x 31"0, with 2 hooks for wall-hanging, in 12mo slipcase, cloth edged box with gilt title, which announces "Revised Edition", some wear on the label else fine, rare 500.00

The map includes a significant printed lower section entitled *The Minerals of Nova Scotia* by Edwin Gilpin, Government Inspector of Mines for the Province of Nova Scotia. No price or auction records located, however we did find one reference for another large issue published in 1889.

First Eskimo Fiction Published in English - Limited to 200 Numbered and Signed Copies

26. MARKOOSIE.


Harpoon of the Hunter. Illustrations by Germaine Arnaktauyok. Montreal & London. McGill-Queen's University Press. 1970. square8vo. 20.5x18.5cm, 81p., with 15 black and white line drawn illustrations, limited edition of 200 numbered copies, signed by the author and the illustrator, this being #130, book design by: Ib S. Kristensen, bound in quarter tan sealskin, (similar to morocco grain) and tan brown based colour illustrated paper over boards, in slipcase, a fine copy attractively bound. 450.00



First Eskimo fiction to be published in English by the first Canadian Eskimo writer of fiction. The author was also the first Eskimo to hold a commercial air pilot's licence. "This gripping, violent tale of the Arctic was first published serially in Eskimo syllabics by the Eskimo magazine, *Inuttituut*. It was translated into English by Markoosie, and the illustrations by another Eskimo, Germaine Aranktauajok of Frobisher Bay, are a valuable addition. ..." *Indian-Inuit Authors, a bibliography...* p92.

27. MILLAIS, J.G.

Newfoundland and Its Untrodden Ways. With Illustrations by The Author and from photographs. London. Longmans, Green and Co. 1907. sm4to. 25.5cm, first edition, xvi,340p., containing 6 photogravures and 6 colour plates, and 73 line and halftone full page illustrations, 2 maps, original wine cloth, gilt titles and decorations, t.e.g., sun fade bar across the top of the front cover, else clean, a fine copy 300.00



O'Dea 1382. "Appendix: - Micmac names for animals, trees, places, etc. - Some Newfoundland colloquialisms. - Game laws of Newfoundland. - Hunting, natural history, and the life of the Micmac Indians. `This... is a hunter's book dealing mainly with the natural history and the chase of the wild animals and birds of Newfoundland; but in addition to this I have endeavoured to describe the daily life of the people ... and the Micmac Indians'. Intro.


28. MITCHELL, J.L. & A.O. Loomis

Grand Trunk Railway Gazetteer, Commercial Advertiser, and Business Directory, 1862-1863. No.1, to be revised and continued. Books mailed free to any part of Canada or the United States on receipt of \$3.50. J.L. Mitchell & A.O. Loomis, publishers and compilers. Toronto. Printed by W.C. Chewett & Co. 1862. thick8vo, 23cm, xvi,639p., numerous advertisements (inc. several illustrated ads.), quarter printed cloth spine & printed paper boards, cloth is faded and worn, very good copy thus, very scarce - T.P.L. 4144. Ryder p3. 600.00

The Rare First Edition of a Canadian Classic

29. MOODIE, Susanna

Roughing It In The Bush; or, Life in Canada. London. Richard Bentley. 1852. 20cm, the first edition, in two volumes, [2](prelim ads.)xx,293,[2], & [1],294,[2]pp. in the original extra blind decorated green cloth, pictorial gilt decorations on the upper covers (pioneer house in the bush), gilt titles and blind decorations on the spines, expertly restored, previous owner's signature on the free fly (dated 1852), and on the title page (dated 1902), a very good attractive set . 1,500.00



T.P.L. 3290. Lande 2005. Gagnon I-2439. mapped endpapers, Morgan p282. Sabin 50306. Story p538. Mrs. Moodie used novelistic techniques to make familiar this new alien environment; one from which she was doubly removed by her class and sex. That she succeeded in revealing something of the texture of pioneer life in Upper Canada, despite these drawbacks and her solutions, is what makes the present title one of the most important books in both Canadian Literature and History.



30. [MONTREAL. - Victorian Album]
Scrap Book: A collection of Victorian cards, keepsakes, postcards, clippings and advertisements. Although there is no owner's name on the book, some advertisements and a signed drawing indicate Montreal as being point of origin. [Montreal]. N.p. c.[1885]. 4to. 28cm, 40p., (contents, see below), elaborately decorated dark blue cloth with blind & black stamped borders on the boards, and 5 colour chromo litho raised oval views on the upper cover gilt frame borders, gilt spine title, "Scrap Book", a fine copy. 450.00
 A scrap-book with hundreds of Victorian colour clippings. Includes a series of winter views of Montreal put out by The Wheeler & Wilson Manufacturing Company, as well as colorful tobacco advertisements and elaborate Victorian Christmas cards. One page is of a drawing signed "Jos. Youngheard, Montreal Can. 5 October 1884." A very interesting example of Victoria scrap

booking with Canadian content.

Building the Rideau Canal

31. [Ottawa] MacTAGGART, John
Three Years in Canada: An Account of the Actual State of the Country in 1826-7-8. Comprehending its Resources, Productions, Improvements, and Capabilities; and including Sketches of the State of Society, advice to emigrants, &c. London. Henry Colburn. 1829. 20cm, the first edition, in 2 volumes, xi,347 & vii,[1],340pp., in contemporary style half green morocco, gilt ruled raised bands, crimson morocco labels gilt, marbled boards, half lacking in volume one, title page trimmed along bottom edge in volume one, some light foxing, untrimmed, a very good to fine tall set attractively bound 1,200.00
 T.P.L. 1500. Lande 592. Sabin 43665. MacTaggart was clerk of works for the building of the Rideau Canal. The text includes his account of the clearing of 160 miles of wilderness from the Ottawa River to Lake Ontario and much on navigation. - Born in the parish of Borgue in Kirkcudbright Scotland in 1791 - a son of a peasant. At 25 years of age, in 1816, he wrote and published the "Scottish Gallovidian Encyclopedia"; described as "an astonishing collection of Gallaway words, phrases and customs". H.V. Morton "In Scotland Again" says "It is the real thing, straight from the byre and the furrow, a book that could have been written only by an inspired peasant in whose heart burned, not only great love for his people, but also an acute detached consciousness of their manifold peculiarities". In it he libeled the daughter of a local laird who threatened legal action and in order to avoid proceedings, all available copies were destroyed.
 In 1825 he came to Canada where he stayed three years - lost his position under By because of intemperance and returned to Scotland in 1828 and died in 1830 at age of 39. - H.V. Morton. Author of "In Scotland Again"



Scarce Photographic Views of Ottawa




32. [OTTAWA]. TOPLEY, William James
Views of Ottawa, Canada. [Ottawa, W.J. Topley, Photographer & Publisher]. n.d., ca. [188?], being 10 original photographic views of the city of Ottawa, 17x 11cm, (6x4"), mounted on boards (accordion folding), bound into the original red cloth with , gilt decorations rules and borders on the boards with gilt block titles on the upper cover, a fine copy,. 450.00

These city souvenir albums of original photographs have become very scarce. Apparently this is the only photographic album from this period, for the city of Ottawa. We have seen this in purple morocco and bright red cloth both of which were issued with eleven plates. I assume

this is the earliest issue. - The views include: Parliament Buildings; Interior of Library of Parliament, Ottawa River and Parliament Buildings; Library of Parliament; Post Office & Dufferin & Sappers Bridges; Chaudiere Falls; East Block, Parliament ; West Block; Block, Government House.

33. PEARSON, Lester B.
 Mike. The Memoirs Of The Right Honourable Lester B. Pearson. In Three Volumes. Toronto. University of Toronto Press. 1972. 8vo, 22.5cm, x,xi,xii301,344,338pp., with 46 plates and illustrations, appendix, index, cloth, a bit of staining on the edge of volume three, a fine set in very good jackets 500.00
 With three typed personal letters signed by Lester Pearson, one as Prime Minister of Canada, the second and third as member of the Commission on International Development, all to A.E. Ritchie, Canadian Ambassador to the United States. 1: On Prime Ministerial letterhead, dated January 10, 1968, from Hobe Sound, Florida. Signed, L. Pearson. The 2nd & 3rd: On Commission of International Development (Ottawa) letterhead and dated September 18, 1968 & February 11, 1969. Letter 2, signed L. Pearson. Letter, signed, "and again many thanks to you both as ever Mike Pearson". Letter I: "Thank you for... the


very helpful material about the U.S. Balance of Payments...We are having a good holiday in this idyllic and plutocratic spot, punctuated only by one trip to Ottawa and periodic telephone calls". Letter 2: "I, too, missed seeing you in Washington but Peter Towe looked after me wonderfully well.... The job, of course, is turning out to be very heavy and complicated one but very fascinating." Letter 3: "Many thanks for your hospitality in Washington... Incidentally, the fire-place behaved beautifully -we didn't light it!".



34. PROWSE, D.W.

A History of Newfoundland, from the English, Colonial, and Foreign Records. London. Eyre and Spottiswoode. 1896. 23.5cm, second edition, revised and corrected, x, 634p. frontis, 4 plates, rear folding map by Stanford, and c.300 text illustrations, maps, errata slip, in the original green cloth, gilt titles & decoration on the upper cover, near fine copy. . . . 350.00 O'Dea 1144b. An excellent history, this book has long been held in high regard.

Prepared for the Nares Expedition



35. ROYAL Geographic Society. [by Robert Brown, Wrangell, Rink, Collinson, Markham, Simpson].

A Selection of Papers on Arctic Geography and Ethnology. Reprinted, and Presented to The Arctic Expedition of 1875, by The President, Council and Fellows of the Royal Geographic Society. Arctic Geography and Ethnology. London. John Murray. 1875. 8vo, 21cm, xii,292p., with 2 folding maps, original blue cloth, gilt crest and titles, bookplate, private library stamp, expertly restored, very good to fine copy 350.00

A.B. 14929. Stefansson Collection Catalogue. Vol. 1. p452. Prior to the 1875 British Arctic Expedition to Greenland led by Nares, the RGS reissued articles published in its own Journal and Proceedings "for the use of the expedition". (Preface). Contents include: (1). On the Physical Structure of Greenland, by Robert Brown. (2). On the Best Means of Reaching the Pole, by Admiral Baron Von Wrangell. (3). On the Discoveries of Dr. Kane, U.S.A. (1853-55). by Dr. Rink. (4). The Arctic Current around Greenland, by Admiral C. Irminger. (5). Notes on the State of the Ice, and on the Indications of Open Water from Behring Strait to Bellot Strait, along the Coasts of the Arctic


America and Siberia, including the Accounts of Anjou and Wrangell. by Vice-Admiral R. Collinson. - Ethnology - (1). Papers on the Greenland Eskimos. by Clements R. Markham. (2). On the Descent of the Eskimo. By Dr. Rink. (3). The Western Eskimo. by Dr. Simpson. (4). Report on the Anthropological Institute... Questions for Arctic Explorers.


36. SAUER, Martin

An Account of a Geographical and Astronomical Expedition to the Northern Parts of Russia, for ascertaining the degrees of latitude and longitude of the mouth of the River Kovima; of the whole coast of the Tshutski, to East Cape; and of The Islands in the Eastern Ocean, stretching to the American Coast. Performed, by Command of Her Imperial Majesty Catherine The Second, Empress of all the Russians, By Commodore Joseph Billings, in the Years 1785, &c. to 1794. The whole narrated from the original papers by Martin Sauer.

London. Printed by A. Strahan, for T. Cadell... 1802. 4to. 26.5cm, the First Edition, xxvi,[2],332,58p., (appendix: vocabularies), with 14 engraved plates, large engraved folding map, in the original contemporary full tree calf boards rebaked in dark brown calf, blind ruled raised bands, crush crimson morocco label, fine copy. 3,500.00

Sabin 77152. Street VI: 3499. Howes S117. Cox. I-353. Hill I:268. Smith 8989. Wickersham 6134. Lada-Mocarski 58. One of the most important Russian expeditions to Siberia and Alaska, with much material on the land and people, views of Kadiak, Aleutians, Kamchatka, etc. Captain Joseph Billings, who had sailed with James Cook on Cook's last voyage, became an officer in the Russian navy and was given command of this expedition by the Empress. He had, as his secretary, Martin Sauer, who was responsible for this, the fullest account of this important expedition. Visits were made to Kodiack, Montague Island, and Prince William Sound. Eventually a scarcity of provisions forced the return of the expedition to the mainland. The map, A Chart of the Strait between Asia and America, is by Arrowsmith.





The Rare Simpson - Dease Expedition

37. SIMPSON, Thomas
Narrative of The Discoveries on The North Coast of America; Effected by the Officers of the Hudson's Bay Company during the years 1836-39. London. Richard Bentley. 1843. 8vo, 22.5cm, the First Edition, xix,419p., with 3 maps on 2 rear sheets (one folding), in front pocket, appendix, in the original cross-ribbed brown cloth, blind stamped borders and borders, gilt spine titles, coated yellow endpapers, expertly restored, a near fine copy, rare particularly with both of the maps. 3,500.00

T.P.L. 2315. Streeter 3709. Hill p274. AB 16124. Field 1411. Wagner-Camp 101. Streeter 3709. Simpson and Peter Dease led an overland expedition sent by the Hudson's Bay Company to explore the coast of the Arctic Ocean from the Mackenzie River. Eastward they reached Point Barrow in 1837, thus filling the gaps between Beechey's and Franklin's discoveries; westward they almost reached the mouth of the Back River, and crossed over to Victoria and King William Islands mapping their south shores in 1839. Dease Lake was named after Peter Warren Dease by H.B.C. chief trader, John McLeod as was Dease Strait by Sir John

Franklin. Dease joined Franklin's British Arctic land expedition, 1825-1827.

First Topographical Description and First Gazetteer of Upper Canada - 1799

38. [SMITH, or SMYTH, Sir David William]
A Short Topographical Description of His Majesty's Province of Upper Canada in North America. To which is Annexed a Provincial Gazetteer. London. Published by W. Faden, Geographer to His Majesty... 1799. 8vo. 23cm, first edition, second issue, with postscript, p165-166., [1],166,[1]p. in early half tan calf, black leather label, marbled boards, complete with half-title, circular library stamp on the title-page, a fine copy 1,200.00



Lande 2207. T.P.L. 734. Sabin 85205. Casey I:853. This is the first published topographical description of Upper Canada. The work is in two parts: the first being the topography of the principal lakes, rivers, and land formations in the province: the second being a gazetteer of place-names in 18th century Upper Canada.

Smith came to Upper Canada in 1792 and serving as quartermaster in the 5th regiment of foot at Niagara, he was selected by Simcoe in 1793 to act as first surveyor-general of the new province. This post he filled till his return to England in 1799. The text was written on Simcoe's request to accompany the following map, "A Map of the Province of Upper Canada, describing all the New Settlements, Townships, &c., with the countries adjacent, from Quebec to Lake Huron. ..."

Second Edition Published Same Year as the First

39. TOCQUEVILLE, Alexis De
De La Democratie en Amerique, par Alexis de Tocqueville, Avocat a la Cour Royale de Paris, L'un des auteurs du livre intitule: Du Systeme Penitentiare aux Etats-Unis. Paris. Librairie de Charles Gosselin. 1835. 8vo, 21cm, 2nd edition in 2 volumes, 384 & 447pp., rear colour folding map (Vol. I), notes, in contemporary quarter calf, gilt and blind rules for bands, double black calf labels gilt, marbled boards and endpapers, some hair line age cracking in the panels, else near fine set. 2,500.00



Sabin 96060. Howes T-278. Church v3. 111. De Tocqueville's classic study of democracy work was written after his journey through the United States in 1831 where the author was sent under instructions of the French government to study the penal system. He was impressed with the political principles of American democracy during his nine months of travel, and he states his views and observations in this work, firm in his belief that the rest of the world is moving in the same direction. He includes discussions of major institutions and aspects of the federal government, the party system, and slavery, and foresees Russia and America as future antagonistic world super powers.

The book was published in two parts - in 1835 and 1840. This second edition of the first part was published in the same year as the first (1835), and the publisher includes a note to explain that the author had been unable to correct small typographical errors. Volume I includes a copy of the constitutions of both the United States and the State of New York. The detailed map is of the United States in 1834.



40. [TORONTO].
Official Programme for Canada's Great Exposition and Industrial Fair. 1899. Toronto, Canada, August 25 to Sept 9. Np. Np. 1899. tall8vo, 25.5cm, 16p., chromo colour printed stiff wraps, many printed (some illustrated) ads., slight hardly noticeable along the bottom half inch, else a very good to fine copy, very rare - Not in Amicus. 250.00

41. WALKER, Sir Edmund
Addresses, Etc. Sir Edmund Walker, C.V.O., LL.D., D.C.L. In Two Volumes. N.p. 1890-1920 23cm, being 48 pamphlets, various paginations, index, original covers bound-in, bound in dark blue cloth, slight outline of removed labels on spines, gilt spine titles, fine. With paper slips laid in "with the compliments of Sir Edmund Walker" (one dated in pencil June 1917) , unique . 1,200.00

A series of original pamphlets, arranged chronologically, reflecting the author's involvement in Canada's finances, institutions and arts. Sir Edmund Walker (1848-1924) was the president of the Canadian Bank of Commerce (1907-24), involved in the formation of the National Art Gallery in Ottawa, Chancellor of the University of Toronto (1923) and President of the Canadian Institute. Pamphlets include : Canadian Banking (1891); Banking in Canada (1893); Early Italian Painters (1894); Why Canada is against Bimetallism (1897); List of the Published Writings of Elkanah Billings, F.G.S. , Palaeontologist (1901); "Palaeontology in the University (1905); Abnormal Features of American Banking (1908); The War and Finance (1915); Financial Aspects of the War and What the War Means to Canada. (1917); Peace and Retribution (1918); Japan and the Far East (1920); An Arbitrary Gold Reserve (1920). A important, and unique, collection of Canadian documents.



With Woodcuts by Walter J. Phillips - limited to 968 Signed Copies

42. WATSON, Robert
Dreams of Fort Garry. With Wood Cut Illustrations by Walter J. Phillips. An epic poem on the life and times of the early settlers of Western Canada, complete with glossary and historical notes. Winnipeg. Stovel Company Limited. 1931, 24cm, the first edition, 63p. with 20 wood-cut plates by Phillips, limited to 968 copies, this being #623, signed by Phillips and Watson, printed on rag paper, historical note, paper over boards with wood-cut illustrations and title on the upper cover, in black slipcase, a fine copy 900.00

Peel 3285. W.J. Phillips is celebrated for his work in wood-cuts and colour wood-cuts as well as being an excellent water-colourist. Most of his subject matter deals with the prairies and Rocky Mountains.

Winnipeg's First View Book.

43. [WINNIPEG View Book].
Winnipeg. (cover title). Winnipeg. Kennedy, Strome & Co. [(Printed): New York. A. Wittemann. 1884]. oblong24mo, 9x 12.5cm, 1 accordion folding plate printed on one side containing 12 collotype photo plates (2 double page illus on one sheet & 2 composites), in the original elaborately blind decorated green cloth, gilt block title, small stain on the bottom board expertly touched up, a fine copy, rare 250.00



Peel (3),1307. The plates Include: (2) Fort Garry & Winnipeg in 1882; Interior of Fort Garry; Red River Landing at Fort Garry; Main Street, From Bannatyne St. North; Hudson's Bay Co's Warehouse; (4) Bank of Montreal & Morris Block, Dominion Custom House & Land Office, Post Office, City Hall; (4) St. Mary's Convent, St. John's College, Knox Church, Manitoba College; Canadian Pacific Depot & General Offices; Louisa Bridge, Red River, A Dog Train, A Red River Cart.

44. WOOD, William
Select British Documents of the Canadian War of 1812. Edited, with an Introduction, by William Wood. Champlain Society, Nos. 13, 14, 15, 17. Toronto. The Cham-plain Society. 1920 - 1928. 24cm, in four volumes, xv,678, ix,517, 589 & [589] 1061pp. with 11 plates & 8 folding maps in rear pocket, limited to 550 copies, this being #17, original crested red cloth, spines slightly faded but a fine set. 900.00

An extensive introduction by the editor is in itself a history of the war. A volume for 1812, 1813, 1814 and miscellaneous documents relating to more general topics each, together contain a continuum of the war as a basis for research. - Smith 486. T.P.L. 1086.



“Important: To receive future catalogues, announcements & quotes please email us your email address, include your full name and subject or special interests. In the subject field please enter: catalogues. Also please let us know if you don't to receive these email catalogues.

Ordering: - Call or Email Anytime. 613-230-2277 or email to: books@mcgahernbooks.ca

VISA & MASTERCARD accepted, give card number and expiry date.

- Prices are in Canadian Funds and are net.
- Cheques are payable to Patrick McGahern Books, Inc.
- Postage Charges are extra & are billed at cost.
- Please specify if ordering on approval.
- All books are offered subject to prior sale.
- We make every effort to ship books on the day the order is received.
- All Invoices Are Payable on Receipt.

Your patronage is appreciated and we invite you to share this catalogue with a colleague or friend who might be interested. - We are always eager to buy good books and invite your inquiries.

On December the 9th of this year we will have been in this way of life for forty years ... we plan to celebrate by not celebrating. However, I have promised to do something to celebrate the 50th anniversary. Stay tuned.. We are.

Patrick McGahern, Liam McGahern, Clive Gilbert